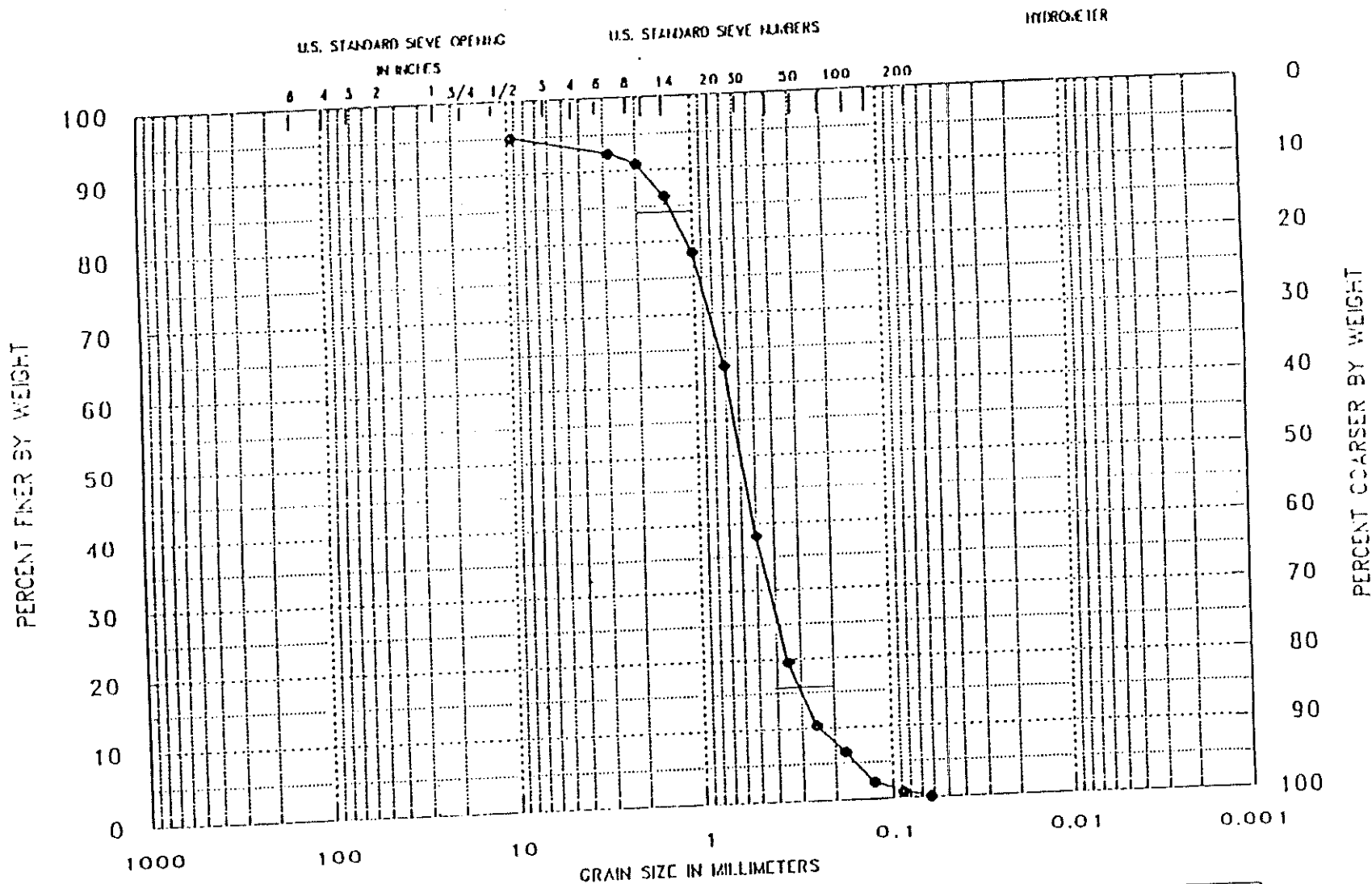


01000-K55

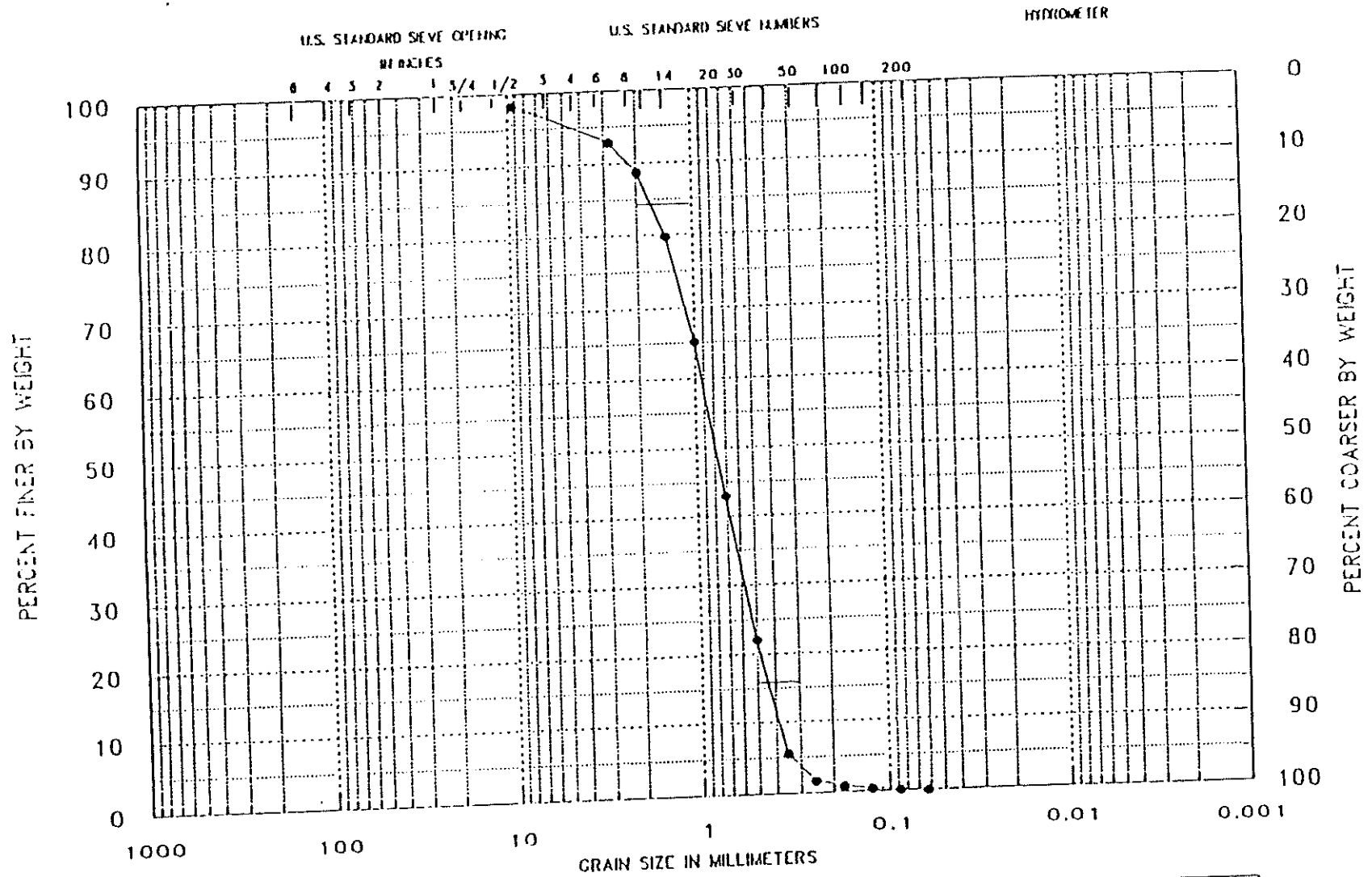
M 8-6



COBBLES	GRAVEL		SAND			SILT OR CLAY
	COARSE	FINE	COARSE	MEDIUM	FINE	

SAMPLE NO.	ELEV.	CLASSIFICATION	PROJECT: MARTIN COUNTY SHORE PROTECTION PROJECT		
ATM 8-6	-32.55'	(SP) - Sand, medium to coarse, brown	AREA: BORROW AREA		
		to black; shelly; shells highly	BORING NO.: ATM-8		
		fragmented; scattered large shells	DATE: 11/18/93		

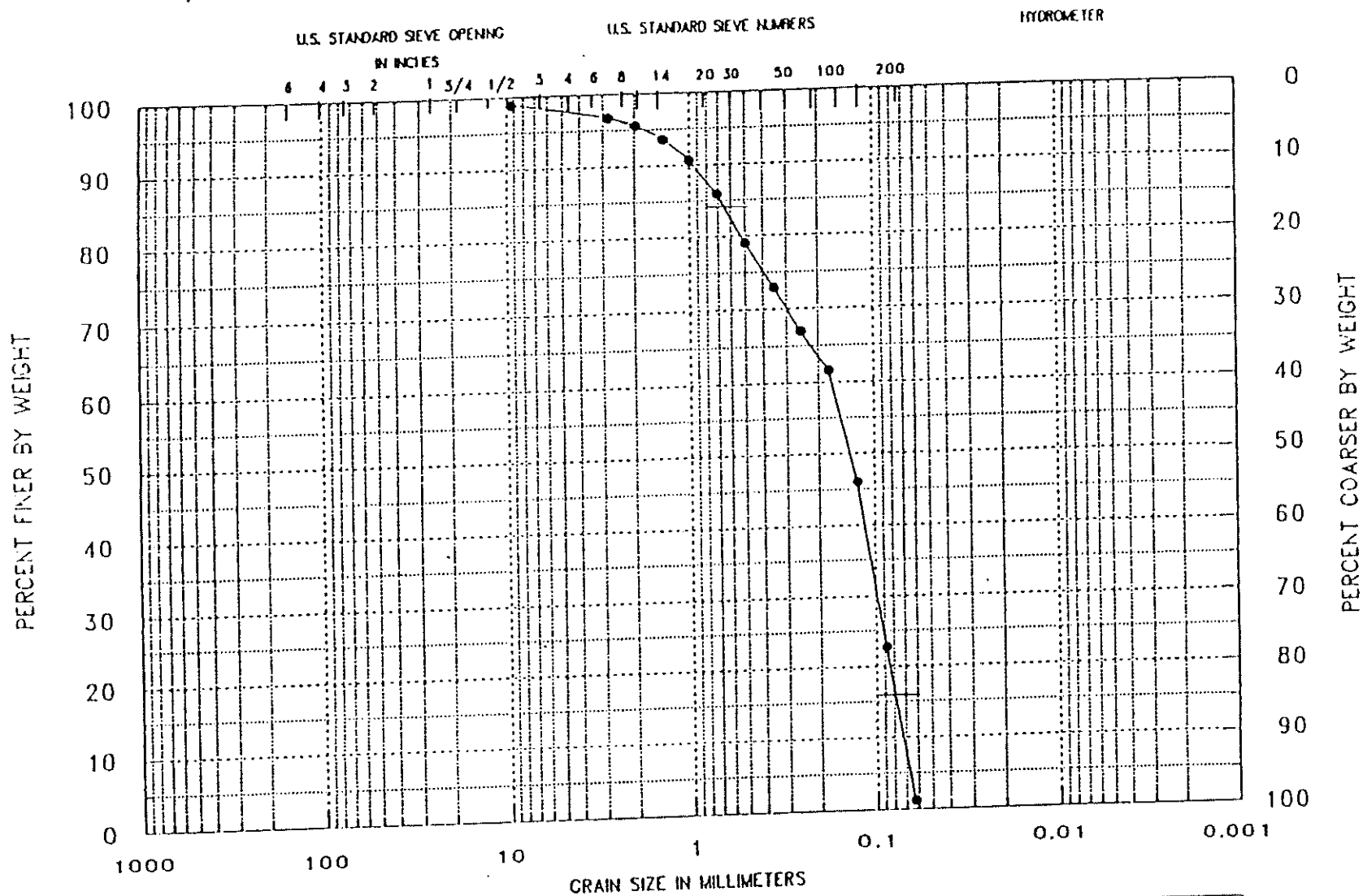
A 8-7



COBBLES	GRAVEL		SAND			SILT OR CLAY
	COARSE	FINE	COARSE	MEDIUM	FINE	

SAMPLE NO.	ELEV.	CLASSIFICATION	PROJECT: MARTIN COUNTY SHORE PROTECTION PROJECT	
ATM 8-7	-34.55'	(SP) - Fine to medium sand; well	AREA: BORROW AREA	
		graded; gray scattered mollusk	BORING NO.: ATM-8	
		shells	DATE: 11/18/93	

01000-K56



COBBLES	GRAVEL		SAND			SILT OR CLAY
	COARSE	FINE	COARSE	MEDIUM	FINE	

SAMPLE NO.	ELEV.	CLASSIFICATION	PROJECT: MARTIN COUNTY SHORE PROTECTION PROJECT
ATM 8-10	-36.25'	(SP) - Fine sand; some gray; poorly graded; scattered mollusk shells	AREA: BORROW AREA
			BORING NO.: ATM-8 R2
			DATE: 11/18/93